





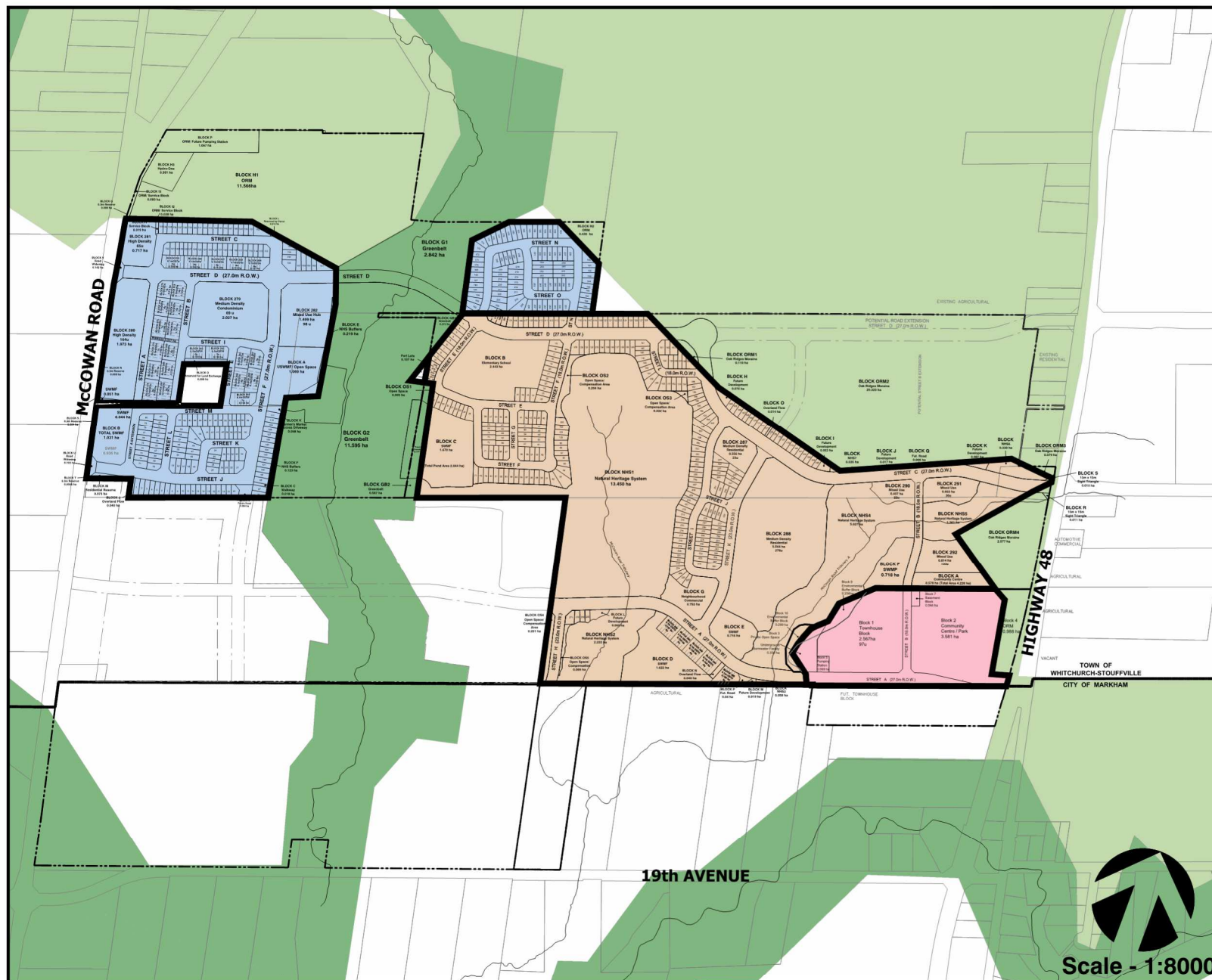


# Town of Whitchurch-Stouffville

## COMPOSITE PLAN

### LEGEND

-  Subject Lands
-  Greenbelt
-  Oak Ridges Moraine
-  11776 Highway 48,  
Whitchurch-Stouffville  
(Town File No. 19T(W)-20.004)
-  11776, 11822 and 11882  
Highway 48,  
Whitchurch-Stouffville  
(Town File No: 19T(W)22.008)
-  11859 and 12029 McCowan  
Road, Whitchurch-Stouffville  
(Town File No. 19T(W)-22-004)



-- PRELIMINARY --  
-- FOR DISCUSSION PURPOSES ONLY --

Scale - 1:8000

2141 - MZO Composite-June11-25.dwg